


**DEVELOPMENT
OF
THE MALTA DISASTER WARNING CENTER
AND
WORLD OCEAN TECHNOLOGY, CREATIVE AND LEARNING CENTER
ON THE MSIDA CREEK**

**A PROJECT PROPOSAL
FOR
THE GOVERNMENT OF THE REPUBLIC OF MALTA**

©
**INTERNATIONAL OCEAN INSTITUTE HEADQUARTERS
MAY 2008**



TSUNAMI CONSTRUCTION RISKS IN THE MEDITERRANEAN - OUTLINING MALTA'S SCENARIO



Paxem in Maribus

International
Ocean
Institute

DENIS H CAMILLERI
DHI PERITI - dhc@dhiperiti.com

MALTA TOURISM AUTHORITY

- The Mediterranean region is active with earthquakes and volcanoes, some of them generating tsunamis, 20% of which have been damaging.
- Tsunamis reach local coasts soon after they have been generated, giving little time, 1 to 30 minutes for warning. The **run-up height** & **inundation zones** are important parameters to consider.
- Due to the vast development that has occurred around the Mediterranean shoreline over the past century, economic measures are now required to reduce in a reasonable manner the risks from a tsunami event.

Expert
working
Group
6th-7th Nov
2008



Paxem in Maribus

International
Ocean
Institute

DENIS H CAMILLERI

DHI PERITI - dhc@dhiperiti.com

MALTA TOURISM AUTHORITY

Expert
working
Group
6th-7th Nov
2008

BATHYMETRY DATA OF THE MEDITERRANEAN SEA

- Max. depths encountered in Ionian Sea exceeding 4000m.
- This is to be compared to 10,000m in the Pacific and 3,400m in the Indian Ocean.
- In the Tyrrhenium & Ligurian Seas rarely exceeds 2,000m.
- Malta plateau between Malta & Sicily & Tunisian Plateau reaching Lampedusa rarely exceeds 200m.



Paxem in Maribus

International
Ocean
Institute

DENIS H CAMILLERI
DHI PERITI - dhc@dhiperiti.com

MALTA TOURISM AUTHORITY

PHYSICS OF TSUNAMI

- $V = 2 \sqrt{gd}$

- | Depth m | Vel Km/h | Wavelength m |
|---------|----------|--------------|
| 4000 | 713 | 213 |
| 2000 | 504 | 151 |
| 200 | 159 | 48 |

- Tsunami waves are distinguished from ordinary ocean waves by long wavelength often exceeding 100km and time between crests ranging from 10mins to 1 hour
- Wind driven waves have a wavelength of 100m to 200m with time between crests varying from 5 sec to 20 sec

BATHYMETRY DATA OF THE 72,850 sq m CONTINENTAL SHELF OF MALTA

- Varies from a gentle slope (1:35) along Pembroke-Salina stretch Marfa Ridge & Dahlet Qorrot to Marsalforn.
- (1:20) slope Sliema – M'Scala stretch & Ghar Lapsi area.
- (1:12.5) slope Comino all round.
- (1:5) steep slope on the cliff S-W side of Malta & Gozo.
- Deep waters of 10-18m encountered in 5-figured shape Grand Harbour



Paxem in Maribus

International
Ocean
Institute

DENIS H CAMILLERI
DHI PERITI - dhc@dhiperiti.com

MALTA TOURISM AUTHORITY

Expert
working
Group
6th-7th Nov
2008



Paxem in Maribus

International
Ocean
Institute

DENIS H CAMILLERI

DHI PERITI - dhc@dhiperiti.com

MALTA TOURISM AUTHORITY

TSUNAMI FORCES 1

- As Tsunami approaches land, the wave slows down, height of wave increases.
- Deep water close to the shore hampers the build-up of a high wave.
- Build-up may be 30m for tsunami waves near earthquake's epicentre or 15m for tsunamis of distant origin.
- Boulders with masses around 200tons can be displaced by tsunami surges only 10m deep.
- Wind-driven waves not higher than 12m with 15 tons boulders being washed over 4m sea-walls.
- Flow velocity in recent tsunami ranged from 17- 47 km/hr as compared to 10km/hr for fast flowing river. Msida storm velocity measured at 9km/hr.

Expert
working
Group
6th-7th Nov
2008



Paxem in Maribus

International
Ocean
Institute

DENIS H CAMILLERI
DHI PERITI - dhc@dhiperiti.com

MALTA TOURISM AUTHORITY

Expert
working
Group
6th-7th Nov
2008

TSUNAMI FORCES 2

- Σ horizontal force = hydrostatic + hydrodynamic + impulsive + inertial.
- Hydrodynamic force (2 x vel of tsunami wave) $\rightarrow 0.5_e C_d V^2 A$ where $C_d = 2$
- Tests show that the max wave loading on a wall on impact is **10-12 times the hydrostatic force**
- For wave height < 5m & velocity < 5m/s, tsunami force exceeds 5000 kg/m² with windows with masonry panels expected to fail at 10-20% of this level



TSUNAMI MAGNITUDE SCALES

International
Ocean
Institute

DENIS H CAMILLERI
DHI PERITI - dhc@dhiperiti.com
MALTA TOURISM AUTHORITY

Expert
working
Group
6th-7th Nov
2008

$m \Rightarrow$	$K_0 \Rightarrow$	Runup	Comments
$\log_2 H$	$\log_2 H^{1/2}$	m	
-2	i	0.25	<i>Very light</i> – perceptible only on very sensitive tide gauges
0	ii	1.00	<i>Light</i> – noticed by those living along the flat shore
1	iii	2.00	<i>Rather strong</i> – generally noticed due to flooding of gently sloping coasts. Light sailing vessels carried away on shore.
2	IV	4.00	<i>Strong</i> – flooding of the shore to some depth. Solid structures on the coast injured. Coasts littered with floating debris.
4	v	16.00	<i>Very strong</i> – general flooding of the shore to some depth. Harbour works damaged. People drowned. Wave accompanied by strong roar.



RUNUPS IN METRES WITH THEIR RETURN PERIOD IN YEARS FOR VARIOUS SEAS

International
Ocean
Institute

DENIS H CAMILLERI
DHI PERITI - dhc@dhiperiti.com
MALTA TOURISM AUTHORITY

Run up- m	Mediterranean/New Zealand	Black Sea/Indian Ocean/North America/Caribbean	South America/Hawaii/South West Pacific
10	250	1000	200
15	1000	-	750
20	-	-	1000

$$R = A^{4/5} h^{1/5}$$

R is the run-up ht

A is the wave amplitude

h is still water depth for a shallow wave location

Expert
working
Group
6th-7th Nov
2008



Paxem in Maribus

International
Ocean
Institute

DENIS H CAMILLERI

DHI PERITI - dhc@dhiperiti.com

MALTA TOURISM AUTHORITY

Expert
working
Group
6th-7th Nov
2008

MEDITERRANEAN TSUNAMI CHARACTERISTICS

In 365AD an M7.7 in Crete created a tsunami reaching Libya, Egypt, Calabria and as far as Spain – the only tsunami to have propagated across entire Mediterranean

1.5m run up - return period 100 years

4.0m run up - return period 500 years

7.0m run up - return period 1000 years

Source : Swiss Re 1992

MEDITERRANEAN REGIONS TSUNAMI HAZARDS



Paxem in Maribus

International
Ocean
Institute

DENIS H CAMILLERI
DHI PERITI - dhc@dhiperiti.com

MALTA TOURISM AUTHORITY

- W. Mediterranean is less prone than EAST.
- Strongest tsunamis are excited in the Aegean Sea, Hellenic & Calabrian areas.
- Greece has had more than 160 events catalogued over 2000 years, although geological record suggests tsunami may have been smaller than described. Even for the 1956 Aegean Tsunami (V) scientific reports considered inaccurate.

Expert
working
Group
6th-7th Nov
2008

CENTRAL MEDITERRANEAN REGIONS TSUNAMI HAZARDS



Pacem in Maribus

International
Ocean
Institute

DENIS H CAMILLERI
DHI PERITI - dhc@dhiperiti.com

MALTA TOURISM AUTHORITY

- 1000AD – 1975AD
 - 70 tsunamis (II – III)
 - 20 tsunamis (IV) return period 50 years
 - 7 tsunamis (V) return period 133 years
 - 3 tsunamis (VI) return period 350 years
- 78 triggered by earth quakes
 - 20 triggered by volcanic eruptions
 - 2 triggered by slumps

The above has recently been revised with the
100 entries reduced to 70

Expert
working
Group
6th-7th Nov
2008



WESTERN MEDITERRANEAN REGION

International
Ocean
Institute

DENIS H CAMILLERI
DHI PERITI - dhc@dhiperiti.com

MALTA TOURISM AUTHORITY

- Tsunamis triggered by North African earthquakes with epicenies close to shoreline (especially Algerian)
- Recent catalogue has 24 entries over period 220BC – 1980AD
- In France 25 entries over period 200BC – 1991AD, with 21 recorded in the 19th Century. But all tsunami run-up heights do not measure 10's of cm.

Expert
working
Group
6th-7th Nov
2008



Pacem in Maribus

International
Ocean
Institute

DENIS H CAMILLERI
DHI PERITI - dhc@dhiperiti.com
MALTA TOURISM AUTHORITY

Expert
working
Group
6th-7th Nov
2008

Characteristics of the Principal Mediterranean Tsunamigenic Zones – Soloviev 1990

Coastal Region	Average recurrence (years)	Average Intensity-I	Maximal Intensity	Year of last Tsunami	Probability of next tsunami
Aegean Sea	9	3.7	X	1968	High
Hellenic Island arc	21	3.5	VI	1948	High
E Mediterranean	106	3.2	V	1870	Medium
W. Greece	14	-	VI	1953	High
Albania	31	3.2	IV	1920	High
Yugoslavia	20	3.3	V	1979	Low
Eastern Italy	52	3.2	V	1889	High
Calabria/Sicily	12	3.8	VI	1954	High
W. Italy	46	3.5	V	1870	High
Ligurian Sea	17	2.8	IV	1914	High



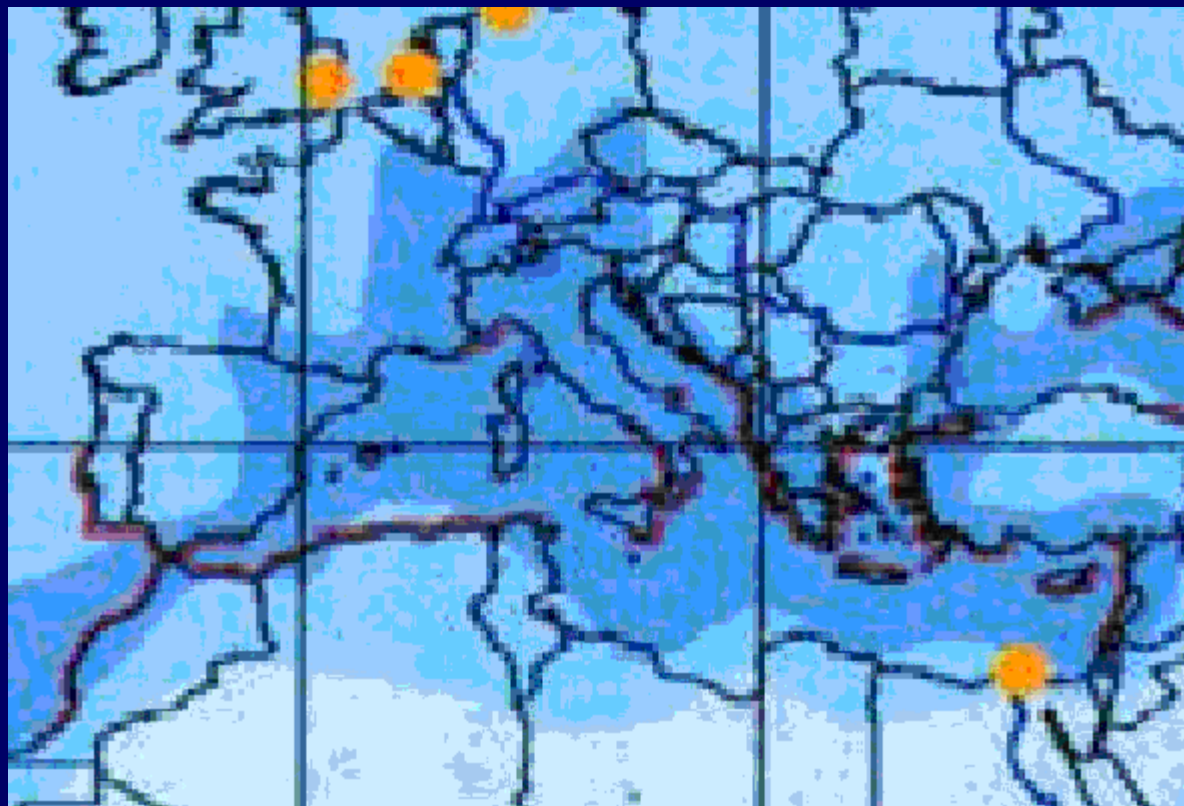
Paxem in Maribus

International
Ocean
Institute

DENIS H CAMILLERI
DHI PERITI - dhc@dhiperiti.com

MALTA TOURISM AUTHORITY

MEDITERRANEAN AREAS PRONE TO TSUNAMI RISK



----- Coasts exposed to tsunamis

Source: Munich Re, "Flooding and Insurance" 1997.

Expert
working
Group
6th-7th Nov
2008



HISTORICAL TSUNAMI HAZARD - MALTA

- Agius de Soldanis recounts how the sea at Xlendi rolled out to about 1 mile sweeping back “con grande impeto e mormorio” (MMXI) 1693
- 1908 Messina (MMXI) flooding occurred an hour later in Msida & M’Xlokk, number of fishing boats damaged high sea level recorded in Grand Harbour.
- 1973 a recession occurred in Salina bay lowering depth by 0.6m event accompanied with rumbling noise.
- 1983 sea in front of the Msida parish church flooded the road

International
Ocean
Institute

DENIS H CAMILLERI
DHI PERITI - dhc@dhiperiti.com

MALTA TOURISM AUTHORITY

Expert
working
Group
6th-7th Nov
2008



Pacem in Maribus

International
Ocean
Institute

DENIS H CAMILLERI

DHI PERITI - dhc@dhiperiti.com

MALTA TOURISM AUTHORITY

Expert
working
Group
6th-7th Nov
2008

MEDITERRANEAN TSUNAMI VULNERABILITY ASSESSMENT

- Disaster and emergency planners will be interested in determining maximum wave run-ups, horizontal inundation and their effect on wave flooding in terms of numbers of deaths and injuries, the need for response, recovery and rehabilitation activities. This type of flooding disaster would require antidiarrhoeals and antibiotics treatment, together with splints and plaster of Paris for fractures and cuts.
- Site specific evaluations to tsunami hazard should be drawn up for large and important risks situated in low-lying coastal areas. These might be defined as <3-5m above sea-level or 7-10m in the case of the most hazardous regions.



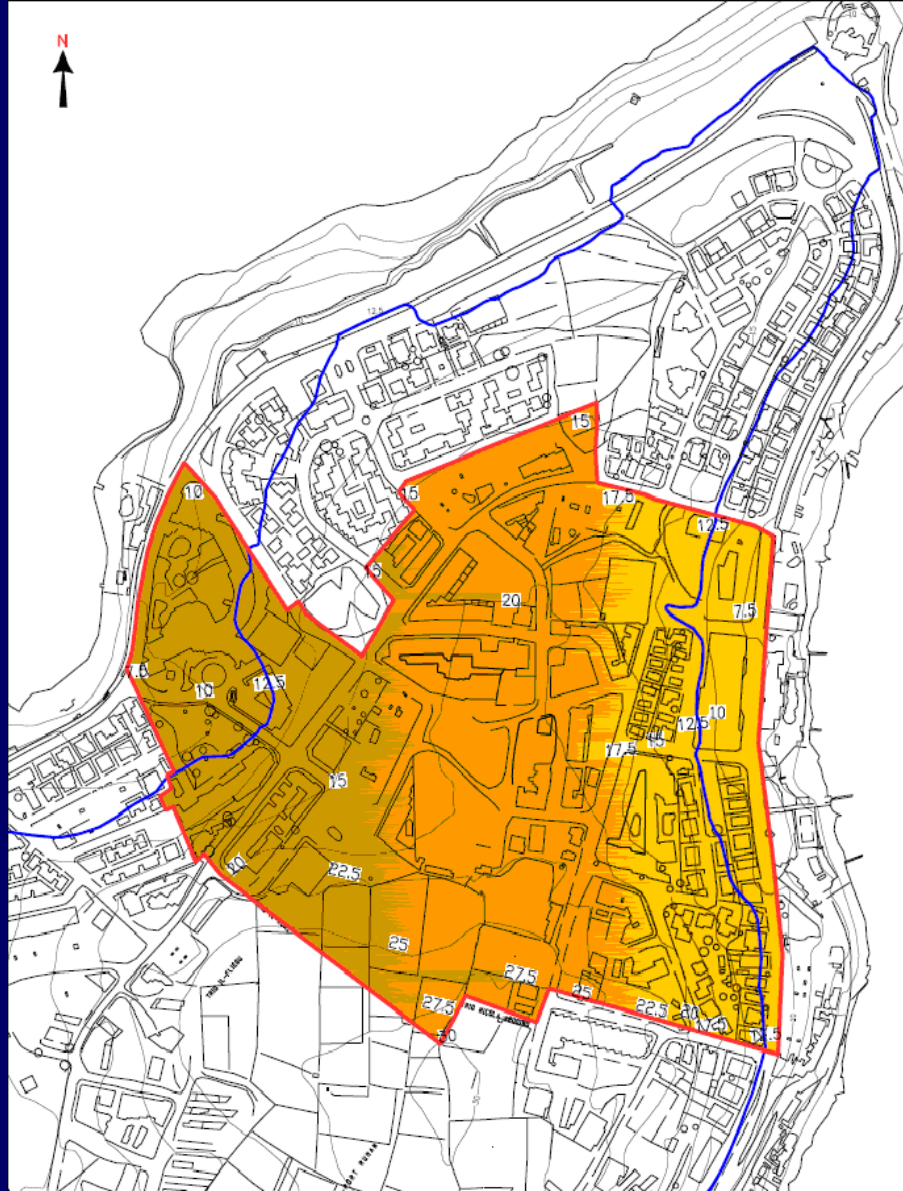
Paxem in Maribus

International
Ocean
Institute

DENIS H CAMILLERI
DHI PERITI - dhc@dhiperiti.com
MALTA TOURISM AUTHORITY

Expert
working
Group
6th-7th Nov
2008

QAWRA AREAS PRONE TO TSUNAMI RISK



----- 12.5
METER ELEVATION
MARK ASSUMED —
above which
tsunami inundation
would have no
effect



Pacem in Maribus

International
Ocean
Institute

DENIS H CAMILLERI
DHI PERITI - dhc@dhiperiti.com

MALTA TOURISM AUTHORITY

ST GEORGES BAY / ST JULIANS AREAS PRONE TO TSUNAMI RISK



12.5 METER
ELEVATION MARK
ASSUMED – above
which tsunami
inundation would
have no effect

Expert
working
Group
6th-7th Nov
2008

VULNERABILITY OF THE BUILT ENVIRONMENT



Paxem in Maribus

International
Ocean
Institute

DENIS H CAMILLERI
DHI PERITI - dhc@dhiperiti.com

MALTA TOURISM AUTHORITY

- Number of storeys on each building
- Description of ground floor
- Building material age, design
- Building surroundings
- Moveable objects
- Sociological data
- Economic land use data
- Land vegetation cover

Disaster managers should have detailed information on which buildings, infrastructural works and groups of people are particularly vulnerable to tsunami impacts. Cost effective mitigation measures should then be developed and applied. This is to be used as a tool for local planning and to determine post-tsunami emergency disaster response.

Expert
working
Group
6th-7th Nov
2008



Paxem in Maribus

International
Ocean
Institute

DENIS H CAMILLERI
DHI PERITI - dhc@dhiperiti.com

MALTA TOURISM AUTHORITY

ANTICIPATED TSUNAMI DAMAGE - MALTA

- Touristic beach concessions & watersports facilities
- Yacht marinas
- Agricultural land – Pwales/Burmarrad villages with a shoreline bathymetry slope of 1:100 soil erosion & increase in salinity – local produce not available for tourists
- Infrastructural power stations harbour works Grand Harbour & M'Xlokk – tying down of equipment important

Expert
working
Group
6th-7th Nov
2008



Pacem in Maribus

International
Ocean
Institute

DENIS H CAMILLERI
DHI PERITI - dhc@dhiperiti.com
MALTA TOURISM AUTHORITY

Expert
working
Group
6th-7th Nov
2008

MALTA TSUNAMI AFTERMATH



ALL AREAS BELOW 10 METERS SUBMERGED



RISK ASSESSMENT FOR MEDITERRANEAN (MALTA) TSUNAMI EXPOSURE - 1

International
Ocean
Institute

DENIS H CAMILLERI
DHI PERITI - dhc@dhiperiti.com

MALTA TOURISM AUTHORITY

- As an example, consider a shed next to a quay storing electronic equipment. The height of the quay above the sea level is 1.5m. It is assumed the shed will resist the impact, but the sea water will enter and cause damage which is practically total.
- The damage will be calculated for waves at 4m and 7m high, with the return period for Mediterranean estimated at 500 (600) and 1,000 (1,500) years respectively. The damage for a 4m high wave is assumed at 50% and 100% for 7m high.

Expert
working
Group
6th-7th Nov
2008



RISK ASSESSMENT FOR MEDITERRANEAN (MALTA) TSUNAMI EXPOSURE - 2

International
Ocean
Institute

DENIS H CAMILLERI
DHI PERITI - dhc@dhiperiti.com

MALTA TOURISM AUTHORITY

- Gross annualized damage rate for a single event
 $X = \sum MDR \cdot v / R$
- Where MDR is the mean damage ratio as assumed above, v is the variance factor (safety factor), covering the uncertainty in the determination of the return period R /expected loss combination.
- $X = 50 * 2/500 + 100 * 2.5/1,000 = 0.45\%$
(Mediterranean overall)
- $X = 50 \times 2/600 + 100 \times 2.5/1500 = 0.33\%$ (Malta)
- This alarming rate level achieved shows that sensitive goods should be stored outside tsunami reach.

Expert
working
Group
6th-7th Nov
2008

TSUNAMI CONSTRUCTION RISKS IN THE MEDITERRANEAN (MALTA)



Paxem in Maribus

International
Ocean
Institute

DENIS H CAMILLERI
DHI PERITI - dhc@dhiperiti.com

MALTA TOURISM AUTHORITY

- Tsunami vulnerability assessments are now to incorporate parameters relating to on and off-shore protective barriers, distance from the shore, depth of flood water, building construction standards, preparedness activities and amount of warning & ability to move away from flood zone
- A Risk Assessment has shown an annualised damage rate of 0.45% (0.33%) for goods stored within a Mediterranean tsunami reach region
- Noting the societal loss for the recent Indian Ocean tsunami tragedy to have reached \$600 billion, this stresses the importance of installing early warning systems costed at \$300 million, noting the considerable amount of lives to be saved.

Expert
working
Group
6th-7th Nov
2008